


TOTAL EXTENT (LEAST EXTENT AS PER PATTI) : 2100 SQ.M ✓
ROAD AREA : 691 SQ.M ✓
NO.OF.PLOTS : 13 Nos. ✓
CONVENIENT SHOP : 1 No. ✓

NOTE:


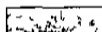


1. SPLAY - 1.5M X 1.5M
2. MEASUREMENTS ARE INDICATED EXCLUDING SPLAY DIMENSIONS.
3.  ROAD AREA WAS HANDED OVER TO THE LOCAL BODY
 VIDE GIFT DEED DOCUMENT NO. 4425 / 2019, DATED: 09.04.2019 @ SRO GUDUVANCHERI.

CONDITION:

DR RULE NO : 29 (11)

THE COST OF LAYING IMPROVEMENTS TO THE SYSTEMS IN RESPECT OF ROAD, WATER SUPPLY, SEWERAGE, DRAINAGE OR ELECTRIC POWER SUPPLY THAT MAY BE REQUIRED AS ASSESSED BY THE COMPETENT AUTHORITY SHALL BE BORNE BY THE APPLICANT.

LEGEND :

-  SITE BOUNDARY
-  ROADS GIFTED TO LOCAL BODY
-  EXISTING ROAD
-  CONVENIENT SHOP


CONDITION:-

THE LAYOUT APPROVAL IS VALID SUBJECT TO OBTAINING SANCTION FROM THE LOCAL BODY CONCERNED

P.P.D NO 53
L.O 2019


APPROVED

VIDE LETTER NO : L1/2037/2019
DATED : / 04 / 2019


FOR SENIOR PLANNER (MSB)
CHENNAI METROPOLITAN
DEVELOPMENT AUTHORITY


PREPARED BY

(on/ear)
P.A.H


24/04/2019
A.P

KATTANKOLATHUR PANCHAYAT UNION

LAY OUT OF HOUSE SITES IN S.No. 99/2 OF KOLAPAKKAM VILLAGE.

SCALE - 1:800 (ALL MEASUREMENTS ARE IN METRE)

